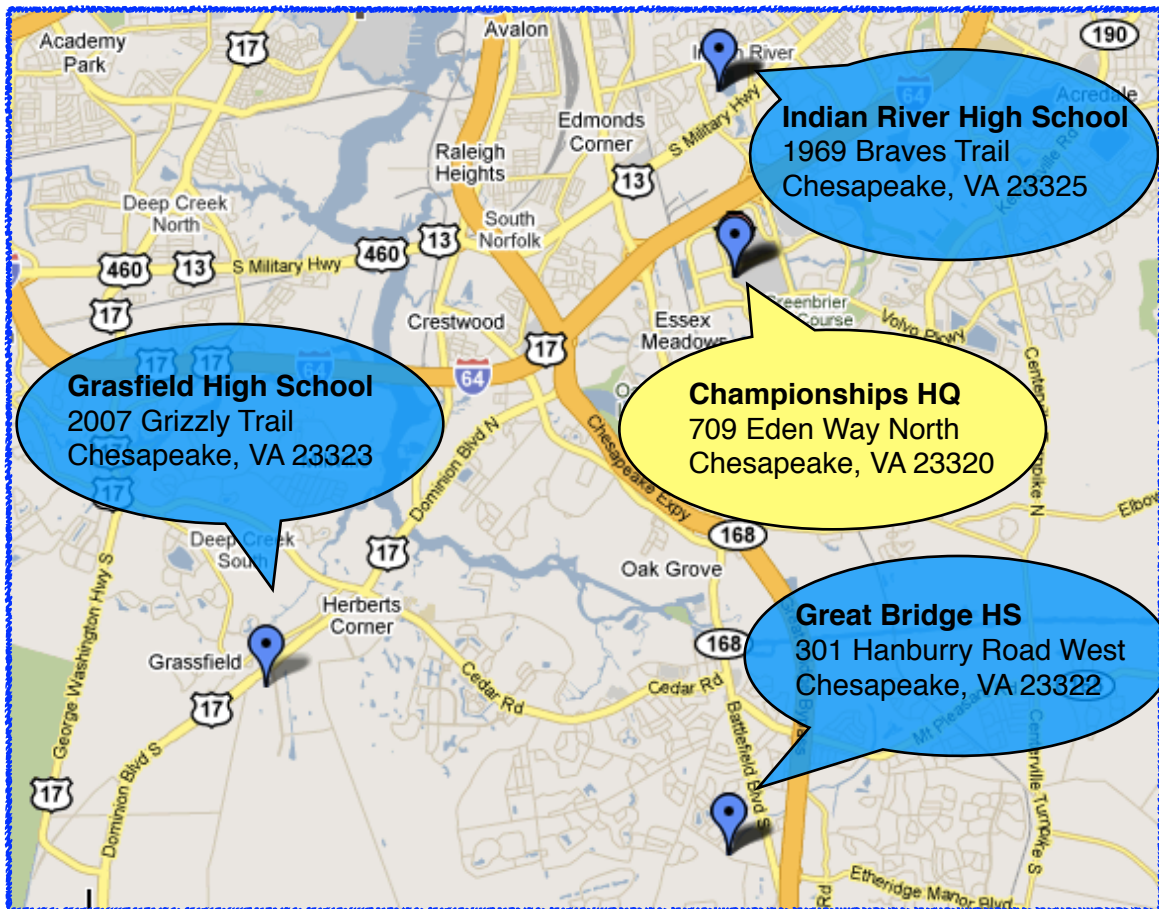




2010 Circuit Championships

Contest Site Map & Directions

The map below shows each of the Championships Contest Sites in addition the Championships Headquarters Hotel. Maps provided are for general reference. We've tried our best to make these as accurate as possible but recommend that you check directions specifically for your trip prior to leaving for championships. We hope this will help you in getting from point to point. See you there!



Great Bridge to Grassfield



Great Bridge High School
301 Hanbury Road West, Chesapeake, VA 23322-4228 - (757) 482-5191

1. Head southeast on Hanbury Rd W toward Churchill Dr About 1 min	go 0.5 mi total 0.5 mi
2. Turn left at Battlefield Blvd S About 4 mins	go 1.9 mi total 2.4 mi
3. Turn left at Cedar Rd About 7 mins	go 4.0 mi total 6.4 mi
4. Turn left at Dominion Blvd S About 2 mins	go 1.2 mi total 7.6 mi
5. Turn left About 2 mins	go 0.2 mi total 7.8 mi
6. Turn right Destination will be on the right	go 207 ft total 7.9 mi



Grassfield High School
2007 Grizzly Trail, Chesapeake, VA 23323-6716 - (757) 558-4749

Great Bridge to Indian River




Great Bridge High School
301 Hanbury Road West, Chesapeake, VA 23322-4228 - (757) 482-5191









1. Head southeast on Hanbury Rd W toward Churchill Dr About 3 mins	go 0.7 mi total 0.7 mi
2. Take the ramp onto VA-168 N About 5 mins	go 5.7 mi total 6.4 mi
3. Continue onto Chesapeake Expy/Oak Grove Conector	go 0.3 mi total 6.7 mi
4. Continue onto US-17 N	go 0.3 mi total 7.0 mi
5. Continue onto I-464 N	go 0.8 mi total 7.7 mi
6. Take exit 2 to merge onto US-13 N About 3 mins	go 2.5 mi total 10.2 mi
7. Turn left at Dunbarton Dr About 1 min	go 0.2 mi total 10.4 mi
8. Take the 1st right onto Braves Trail Destination will be on the right	go 0.2 mi total 10.6 mi




Indian River High School
1969 Braves Trail, Chesapeake, VA 23325-4924 - (757) 578-7000


Grassfield to Indian River






 Grassfield High School
2007 Grizzly Trail, Chesapeake, VA 23323-6716 - (757) 558-4749


	1. Head south	go 0.2 mi total 0.2 mi
	2. Turn left	go 344 ft total 0.3 mi
	3. Take the 1st left toward Dominion Blvd S About 1 min	go 0.4 mi total 0.7 mi
	4. Turn right at Dominion Blvd S About 6 mins	go 3.9 mi total 4.5 mi
	5. Take the ramp to I-464 N/Downtown Norfolk	go 0.3 mi total 4.8 mi
	6. Merge onto US-17 N	go 0.3 mi total 5.1 mi
	7. Continue onto I-464 N	go 0.8 mi total 5.8 mi
	8. Take exit 2 to merge onto US-13 N About 3 mins	go 2.5 mi total 8.3 mi
	9. Turn left at Dunbarton Dr About 1 min	go 0.2 mi total 8.5 mi
	10. Take the 1st right onto Braves Trail Destination will be on the right	go 0.2 mi total 8.7 mi

 Indian River High School
1969 Braves Trail, Chesapeake, VA 23325-4924 - (757) 578-7000


Grassfield to Great Bridge










 Grassfield High School
2007 Grizzly Trail, Chesapeake, VA 23323-6716 - (757) 558-4749


	1. Head south	go 0.2 mi total 0.2 mi
	2. Turn left	go 344 ft total 0.3 mi
	3. Take the 1st left toward Dominion Blvd S About 1 min	go 0.4 mi total 0.7 mi
	4. Turn right at Dominion Blvd S About 2 mins	go 1.2 mi total 1.8 mi
	5. Turn right at Cedar Rd About 6 mins	go 4.0 mi total 5.8 mi
	6. Turn right at Battlefield Blvd S About 4 mins	go 1.9 mi total 7.8 mi
	7. Turn right at Hanbury Rd W Destination will be on the left About 2 mins	go 0.5 mi total 8.2 mi

 Great Bridge High School
301 Hanbury Road West, Chesapeake, VA 23322-4228 - (757) 482-5191


Indian River to Grassfield










 Indian River High School
1969 Braves Trail, Chesapeake, VA 23325-4924 - (757) 578-7000


	1. Head south on Braves Trail toward Dunbarton Dr	go 0.2 mi total 0.2 mi
	2. Turn left at Dunbarton Dr About 1 min	go 0.2 mi total 0.4 mi
	3. Take the 1st right onto US-13 S About 2 mins	go 1.2 mi total 1.6 mi
	4. Take the VA-168 S/Battlefield Blvd exit toward I-64/Great Bridge/Nags Head	go 0.1 mi total 1.7 mi
	5. Turn right at Battlefield Blvd N/VA-168 S	go 0.5 mi total 2.1 mi
	6. Merge onto I-64 E via the ramp to Richmond/I-664 N/Suffolk About 2 mins	go 1.3 mi total 3.4 mi
	7. Take exit 291B to merge onto I-464 S/VA-168 S toward US-17 S/Elizabeth City/Outer Banks	go 0.6 mi total 4.0 mi
	8. Take exit 15B on the left toward US-17 S/Elizabeth City	go 0.1 mi total 4.1 mi
	9. Merge onto Dominion Blvd N About 6 mins	go 4.0 mi total 8.1 mi
	10. Turn left About 2 mins	go 0.2 mi total 8.3 mi
	11. Turn right Destination will be on the right	go 207 ft total 8.4 mi

 Grassfield High School
2007 Grizzly Trail, Chesapeake, VA 23323-6716 - (757) 558-4749

Indian River to Great Bridge

 Indian River High School
1969 Braves Trail, Chesapeake, VA 23325-4924 - (757) 578-7000

	1. Head south on Braves Trail toward Dunbarton Dr	go 0.2 mi total 0.2 mi
	2. Turn left at Dunbarton Dr About 1 min	go 0.2 mi total 0.4 mi
	3. Take the 1st right onto US-13 S About 2 mins	go 1.2 mi total 1.6 mi
	4. Take the VA-168 S/Battlefield Blvd exit toward I-64/Great Bridge/Nags Head	go 0.1 mi total 1.7 mi
	5. Turn right at Battlefield Blvd N/VA-168 S	go 0.5 mi total 2.1 mi
	6. Merge onto I-64 E via the ramp to Richmond/I-664 N/Suffolk About 2 mins	go 1.3 mi total 3.4 mi
	7. Take exit 291B to merge onto I-464 S/VA-168 S toward US-17 S/Elizabeth City/Outer Banks	go 0.4 mi total 3.8 mi
	8. Continue onto VA-168 S About 5 mins	go 5.8 mi total 9.7 mi
	9. Take exit 10A for Hanbury Rd W	go 0.2 mi total 9.9 mi
	10. Turn right at Hanbury Rd Destination will be on the left About 3 mins	go 0.5 mi total 10.4 mi

 Great Bridge High School
301 Hanbury Road West, Chesapeake, VA 23322-4228 - (757) 482-5191